







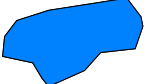


City of Tenino Utilities




Utilities & Sites

-  PSE
-  Telephone Co
-  Utility Lines

-  City Limits
-  UGA12-06
-  Parcels 12-06
- Streams**
-  F
-  Np
-  Lakes

1000 0 1000 Feet



Prepared by City of Tenino Community Development Department - December 22, 2006

DISCLAIMER: NOT A LEGAL DOCUMENT. Map is for reference only. This map is for assessment and planning purposes only. It is not intended to be used for legal descriptions, conveyance, authoritative definition of legal boundary, or property title. This is not a survey product. Users are encouraged to examine the documentation or metadata associated with the data on which this map is based for information related to its accuracy, date of publication and limitations.