






**City of Tenino  
Levels of Service**


 Volume-LOS

 LOS "D"


 Other Streets


 City Limits

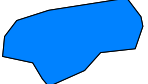
 UGA12-06


 Parcels 12-06

**Streams**

 F

 Np

 Lakes



1000 0 1000 Feet

Prepared by City of Tenino Community Development Department - December 22, 2006

DISCLAIMER: NOT A LEGAL DOCUMENT. Map is for reference only. This map is for assessment and planning purposes only. It is not intended to be used for legal descriptions, conveyance, authoritative definition of legal boundary, or property title. This is not a survey product. Users are encouraged to examine the documentation or metadata associated with the data on which this map is based for information related to its accuracy, date of publication and limitations.