









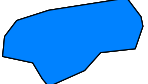


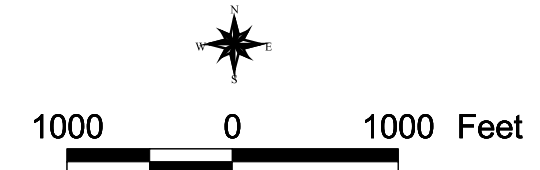
### CARA by Acres

Extreme	690
High	21
Moderate	75
Low	199



### City of Tenino Critical Aquifer Recharge Areas

	Extreme		City Limits
	High		UGA12-06
	Moderate		Parcels 12-06
	Low		Streams
			F
			Np
			Lakes



Prepared by City of Tenino Community Development Department - December 22, 2006

DISCLAIMER: NOT A LEGAL DOCUMENT. Map is for reference only. This map is for assessment and planning purposes only. It is not intended to be used for legal descriptions, conveyance, authoritative definition of legal boundary, or property title. This is not a survey product. Users are encouraged to examine the documentation or metadata associated with the data on which this map is based for information related to its accuracy, date of publication and limitations.